




SCALE 1:2000



SCALE 1:250

**SAFETY, HEALTH AND ENVIRONMENTAL INFORMATION**

For construction, maintenance, clearing and demolition risk refer to the relevant method statements and risk assessments related to the task for scheme Ref. C2016\_BC/001030\_02.  
 In addition to the hazards/risks normally associated with the types of work detailed on this drawing take note of the following. All works on this drawing will be carried out by a competent contractor working to an appropriate method statement and risk assessments.

**NOTES:**

1. All dimensions in metres except where stated otherwise

**LEGEND:**

- EXISTING YELLOW ROAD MARKINGS
- EXISTING WHITE ROAD MARKINGS
- EXISTING TREE
- LC EXISTING LAMP COLUMN
- RS EXISTING ROAD SIGN / POST
- B EXISTING CONCRETE / PLASTIC BOLLARD
- EXISTING DROPPED KERB

*This product includes mapping data licensed from Ordnance Survey with the permission of the Controller of Her Majesty's Stationery Office. © Crown copyright and database right 2013. All rights reserved. London Borough of Barnet. Licence No 100017614*

**REVISION**

Revision Details	Design/Check	Date	Rev.
Initial Issue	MF/xx	xx/xx/17	0

**FOR INFORMATION**



Client:  
 Scheme title: **RE** Scheme Ref: C2016\_BC/001030\_02  
**GRANVILLE ROAD AREA SCHEME**  
 Layout 1 of 4

**EXISTING CONDITIONS**

Drawing title

Scale @ A3: AS SHOWN			
Design	Drawn	Checked	Approved
MF	MF	xx	xx
Date: 26/01/17	Date: 26/01/17	Date: xx/xx/17	Date: xx/xx/17







C2016\_BC/001030\_02-EXIST-01

Rev. 0

For construction, maintenance, clearing and demolition risk refer to the relevant method statements and risk assessments related to the task for scheme Ref. C2016\_BC/001030\_02.  
 In addition to the hazards/risks normally associated with the types of work detailed on this drawing take note of the following. All works on this drawing will be carried out by a competent contractor working to an appropriate method statement and risk assessments.

1. All dimensions in metres except where stated otherwise

LEGEND:

-  EXISTING YELLOW ROAD MARKINGS
-  EXISTING WHITE ROAD MARKINGS
-  EXISTING TREE
-  LC EXISTING LAMP COLUMN
-  RS EXISTING ROAD SIGN / POST
-  B EXISTING CONCRETE / PLASTIC BOLLARD
-  EXISTING DROPPED KERB



*This product includes mapping data licensed from Ordnance Survey with the permission of the Controller of Her Majesty's Stationery Office. © Crown copyright and database right 2013. All rights reserved. London Borough of Barnet, Licence No 100017614*

REVISION

Revision Details	Design/Check	Date	Rev.
Initial Issue	MF/xx	xx/xx/17	0

FOR INFORMATION

Client:



RE Scheme Ref: C2016\_BC/001030\_02

GRANVILLE ROAD  
 AREA SCHEME  
 Layout 2 of 4

EXISTING CONDITIONS

Drawing title

Scale @ A3: AS SHOWN

Design	Drawn	Checked	Approved
MF	MF	xx	xx
Date: 26/07/17	Date: 26/07/17	Date: xx/xx/17	Date: xx/xx/17










Traffic and Development  
 London Borough of Barnet, Barnet House,  
 11th Floor, Highways, 1255 High Road,  
 Winstone, London N20 0EJ

For construction, maintenance, cleaning and demolition risk refer to the relevant method statements and risk assessments related to the task for scheme Ref. C2016\_BC/001030\_02.  
 In addition to the hazards/risks normally associated with the types of work detailed on this drawing take note of the following. All works on this drawing will be carried out by a competent contractor working to an appropriate method statement and risk assessments.

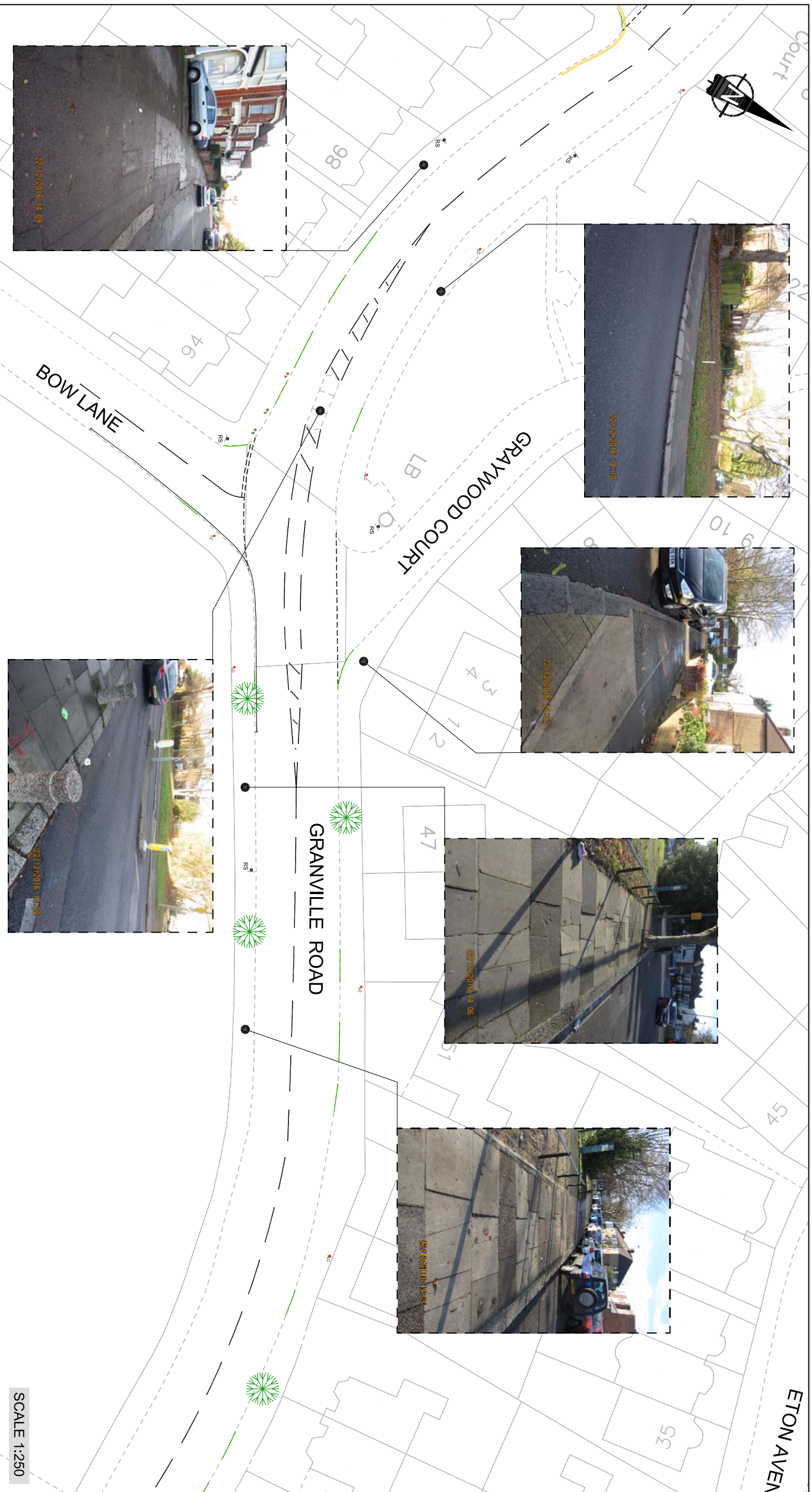
1. All dimensions in metres except where stated otherwise

LEGEND:

-  EXISTING YELLOW ROAD MARKINGS
-  EXISTING WHITE ROAD MARKINGS
-  EXISTING TREE
-  LC EXISTING LAMP COLUMN
-  RS EXISTING ROAD SIGN / POST
-  B EXISTING CONCRETE / PLASTIC BOLLARD
-  EXISTING DROPPED KERB



SCALE 1:2000



SCALE 1:250

*This product includes mapping data licensed from Ordnance Survey with the permission of the Controller of Her Majesty's Stationery Office.  
 © Crown Copyright and database right 2013. All rights reserved.  
 London Borough of Barnet, Licence No 100017614*

REVISION

Revision Details	Design/Check	Date	Rev.
Initial Issue	MF/xx	xx/xx/17	0

FOR INFORMATION

Client:



RS Scheme Ref: C2016\_BC/001030\_02

GRANVILLE ROAD  
 AREA SCHEME  
 Layout 3 of 4

EXISTING CONDITIONS

Drawing title

Scale @ A3: AS SHOWN			
Design	Drawn	Checked	Approved
MF	MF	xx	xx
Date: 26/07/17	Date: 26/07/17	Date: xx/xx/17	Date: xx/xx/17











Traffic and Development  
 London Borough of Barnet, Barnet House,  
 11th Floor Highways, 1255 High Road,  
 Winstone, London N20 0EJ

For construction, maintenance, clearing and demolition risk refer to the relevant method statements and risk assessments related to the task for scheme Ref. C2016\_BC/001030\_02.  
 In addition to the hazards/risks normally associated with the types of work detailed on this drawing take note of the following. All works on this drawing will be carried out by a competent contractor working to an appropriate method statement and risk assessments.

1. All dimensions in metres except where stated otherwise

LEGEND:

-  EXISTING YELLOW ROAD MARKINGS
-  EXISTING WHITE ROAD MARKINGS
-  EXISTING TREE
-  LC EXISTING LAMP COLUMN
-  R/S EXISTING ROAD SIGN / POST
-  B EXISTING CONCRETE / PLASTIC BOLLARD
-  EXISTING DROPPED KERB



*This product includes mapping data licensed from Ordnance Survey with the permission of the Controller of Her Majesty's Stationery Office.  
 © Crown copyright and database right 2013. All rights reserved.  
 London Borough of Barnet. Licence No 100017614*

REVISION

Revision Details	Design/Check	Date	Rev.
Initial Issue	MF	xx/xx/17	0

FOR INFORMATION



Client:  
 RE Scheme Ref: C2016\_BC/001030\_02  
 Scheme title  
**GRANVILLE ROAD  
 AREA SCHEME  
 Layout 4 of 4**

EXISTING CONDITIONS

Drawing title

Scale @ A3: AS SHOWN			
Design	Drawn	Checked	Approved
MF	MF	xx	xx
Date: 26/07/17	Date: xx/xx/17	Date: xx/xx/17	Date: xx/xx/17



Traffic and Development  
 London Borough of Barnet, Barnet House,  
 11th Floor Highways, 1255 High Road,  
 Winstone, London N20 0EJ



SCALE 1:2000

**SAFETY, HEALTH AND ENVIRONMENTAL INFORMATION**

For construction, maintenance, cleaning and demolition risk refer to the relevant method statements and risk assessments related to the task for scheme Ref. C2016\_BC/001030\_02.  
 In addition to the hazards/risks normally associated with the types of work detailed on this drawing take note of the following. All works on this drawing will be carried out by a competent contractor working to an appropriate method statement and risk assessments.

**NOTES:**

1. All dimensions in metres except where stated otherwise
2. All dimensions and road markings are based on Ordnance Survey and Google Street View information and therefore provisional. Dimensions are to be verified by topographical survey or during construction on site.
3. Traffic Orders will have to be amended and made for the Yellow box and double yellow line extensions and removals.
4. Decision would have to be made if carriageway is to be resurfaced for the removal of the roadmarkings to avoid roadmarking ghosting.

**LEGEND:**

- EXISTING ROAD MARKINGS
- LC EXISTING LIGHT COLUMN
- B EXISTING CONCRETE / PLASTIC BOLLARD
- ☼ EXISTING TREE
- RS EXISTING ROAD SIGN AND POST
- EXISTING DROPPED KERB
- - - EXISTING ROAD MARKINGS TO BE REMOVED
- PROPOSED WHITE ROAD MARKINGS
- PROPOSED YELLOW ROAD MARKINGS
- ☼ PROPOSED TREE
- B PROPOSED CONCRETE BOLLARD
- - - FORWARD VISIBILITY SPLAYS

*This product includes mapping data licensed from Ordnance Survey with the permission of the Controller of Her Majesty's Stationery Office.  
 © Crown copyright and database right 2013. All rights reserved.  
 London Borough of Barnet Licence No 100017614*

**REVISION**

Revision Details	Design/Check	Date	Rev.
Initial Issue	MF	26/07/17	0

**FOR INFORMATION**



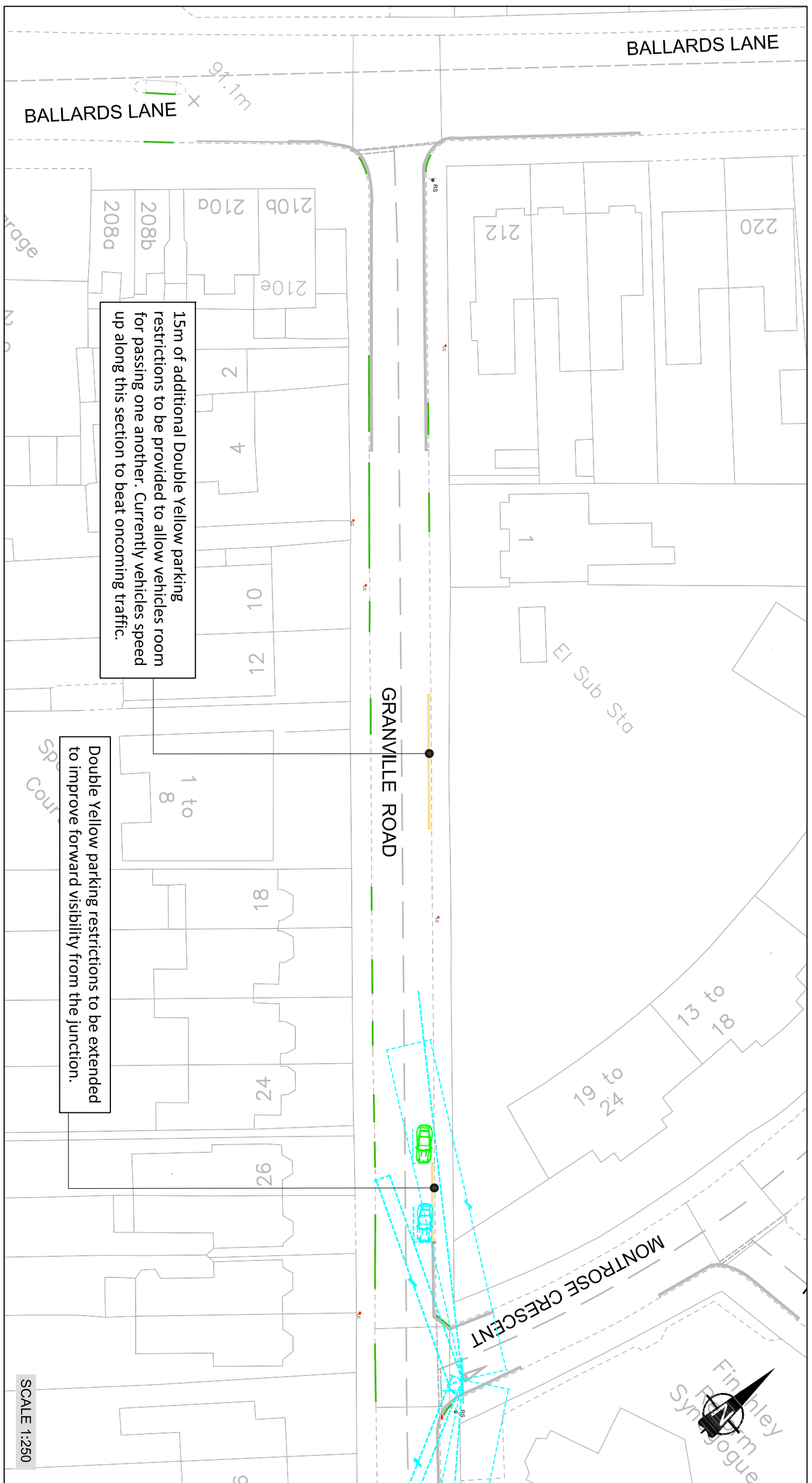
Client:  
 Scheme Ref: C2016\_BC/001030\_02  
 Scheme title  
**GRANVILLE ROAD AREA SCHEME**  
 Layout 1 of 4

**PROPOSED**

Drawing title

Scale @ A3: AS SHOWN	Design	Drawn	Checked	Approved
MF	MF	MF	XX	XX
Date: 26/07/17	Date: 26/07/17	Date: 26/07/17	Date: 26/07/17	Date: 26/07/17

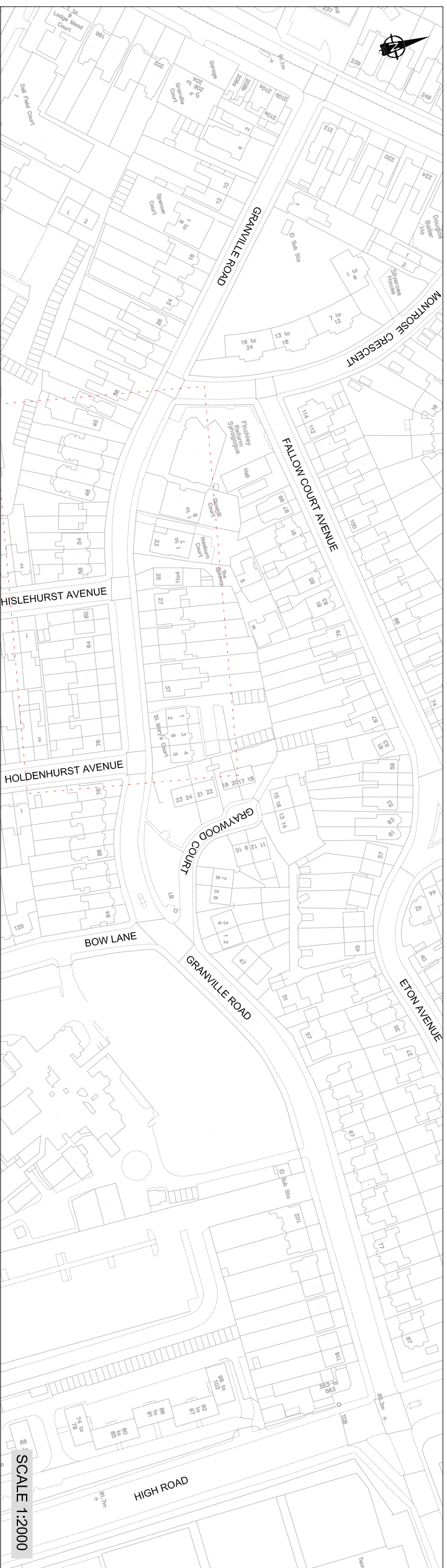
Traffic and Development  
 London Borough of Barnet, Barnet House,  
 11th Floor Highways, 1255 High Road,  
 Winstone, London N20 0EJ



SCALE 1:250

15m of additional Double Yellow parking restrictions to be provided to allow vehicles room for passing one another. Currently vehicles speed up along this section to beat oncoming traffic.

Double Yellow parking restrictions to be extended to improve forward visibility from the junction.



SCALE 1:2000

**SAFETY, HEALTH AND ENVIRONMENTAL INFORMATION**

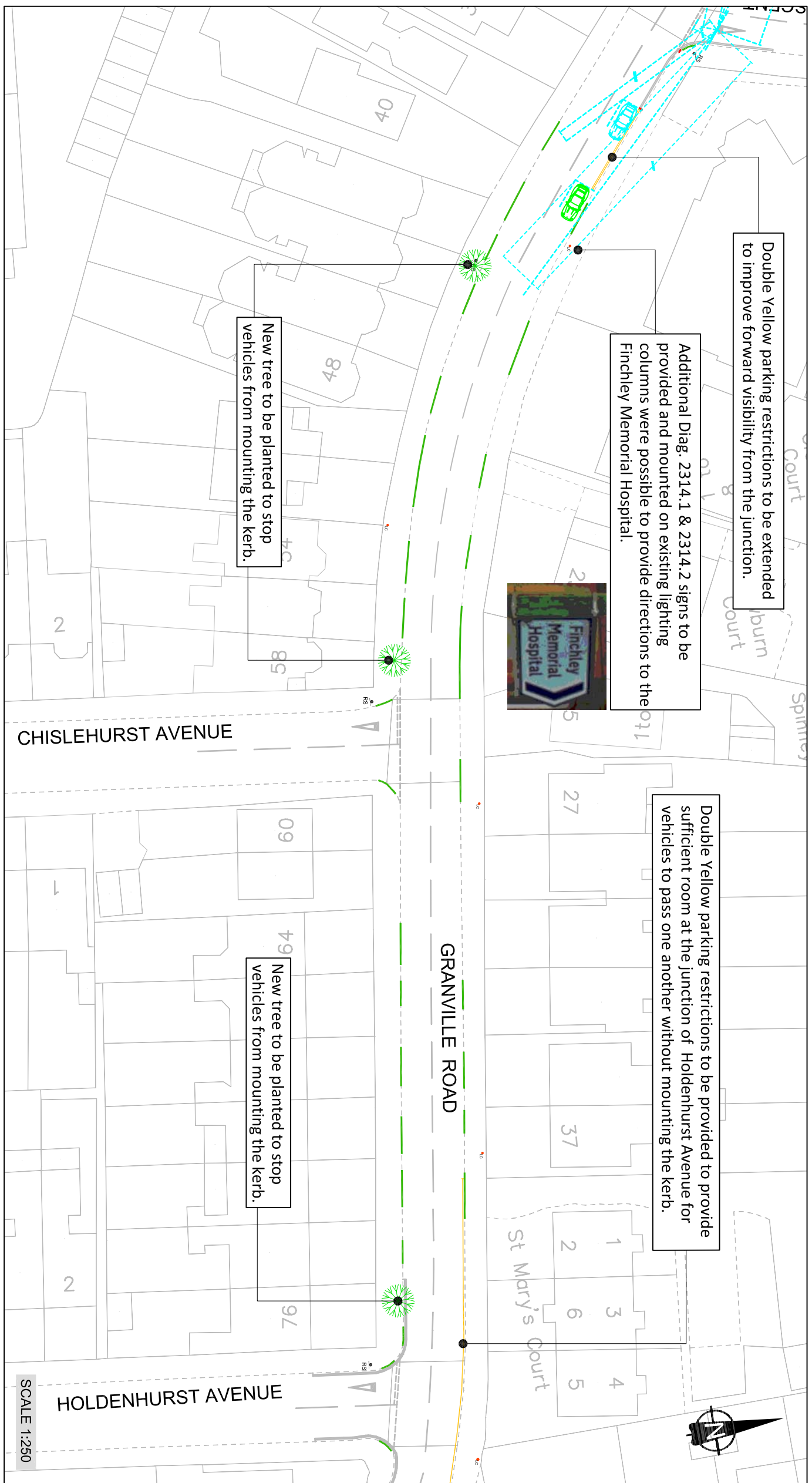
For construction, maintenance, cleaning and demolition risk refer to the relevant method statements and risk assessments related to the task for scheme Ref. C2016\_BC/001030\_02.  
 In addition to the hazards/risks normally associated with the types of work detailed on this drawing take note of the following. All works on this drawing will be carried out by a competent contractor working to an appropriate method statement and risk assessments.

**NOTES:**

1. All dimensions in metres except where stated otherwise
2. All dimensions and road markings are based on Ordnance Survey and Google Street View information and therefore provisional. Dimensions are to be verified by topographical survey or during construction on site.
3. Traffic Orders will have to be amended and made for the Yellow box and double yellow line extensions and removals.
4. Decision would have to be made if carriageway is to be resurfaced for the removal of the roadmarkings to avoid roadmarking ghosting.

**LEGEND:**

- EXISTING ROAD MARKINGS
- LC EXISTING LIGHT COLUMN
- B EXISTING CONCRETE / PLASTIC BOLLARD
- EXISTING TREE
- RS EXISTING ROAD SIGN AND POST
- EXISTING DROPPED KERB
- - - EXISTING ROAD MARKINGS TO BE REMOVED
- PROPOSED WHITE ROAD MARKINGS
- PROPOSED YELLOW ROAD MARKINGS
- - - FORWARD VISIBILITY SPLANS



SCALE 1:250

Double Yellow parking restrictions to be extended to improve forward visibility from the junction.

Additional Diag. 2314.1 & 2314.2 signs to be provided and mounted on existing lighting columns were possible to provide directions to the Finchley Memorial Hospital.



Double Yellow parking restrictions to be provided to provide sufficient room at the junction of Holdenhurst Avenue for vehicles to pass one another without mounting the kerb.

New tree to be planted to stop vehicles from mounting the kerb.

New tree to be planted to stop vehicles from mounting the kerb.

*This product includes mapping data licensed from Ordnance Survey with the permission of the Controller of Her Majesty's Stationery Office. © Crown copyright and database right 2013. All rights reserved. London Borough of Barnet. Licence No 100017614*

**REVISION**

Revision Details	Design/Check	Date	Rev.
Initial Issue	MF	xx/xx/17	0

**FOR INFORMATION**

Client: **BARNET**  
LONDON BOROUGH

Scheme title: **GRANVILLE ROAD AREA SCHEME**  
Layout 2 of 4

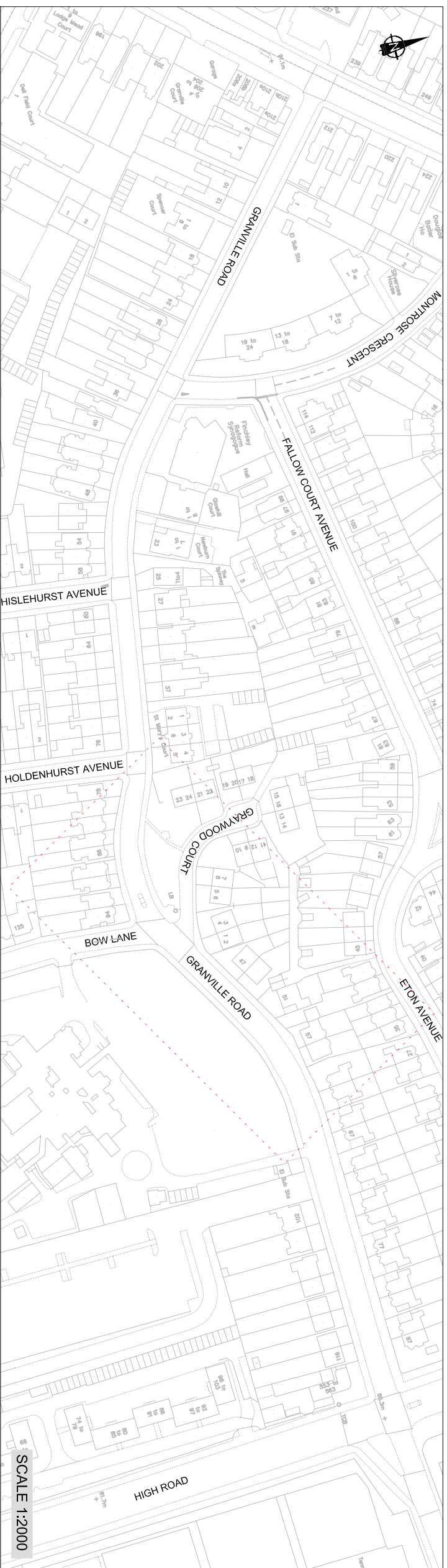
Drawing title: **PROPOSED**

Scale @ A3: AS SHOWN

Design	Drawn	Checked	Approved
MF	MF	xx	xx
Date: 26/07/17	Date: xx/xx/17	Date: xx/xx/17	Date: xx/xx/17

Traffic and Development  
London Borough of Barnet, Barnet House,  
11th Floor Highways, 1255 High Road,  
Winstone, London N20 0EJ





SCALE 1:2000

**SAFETY, HEALTH AND ENVIRONMENTAL INFORMATION**

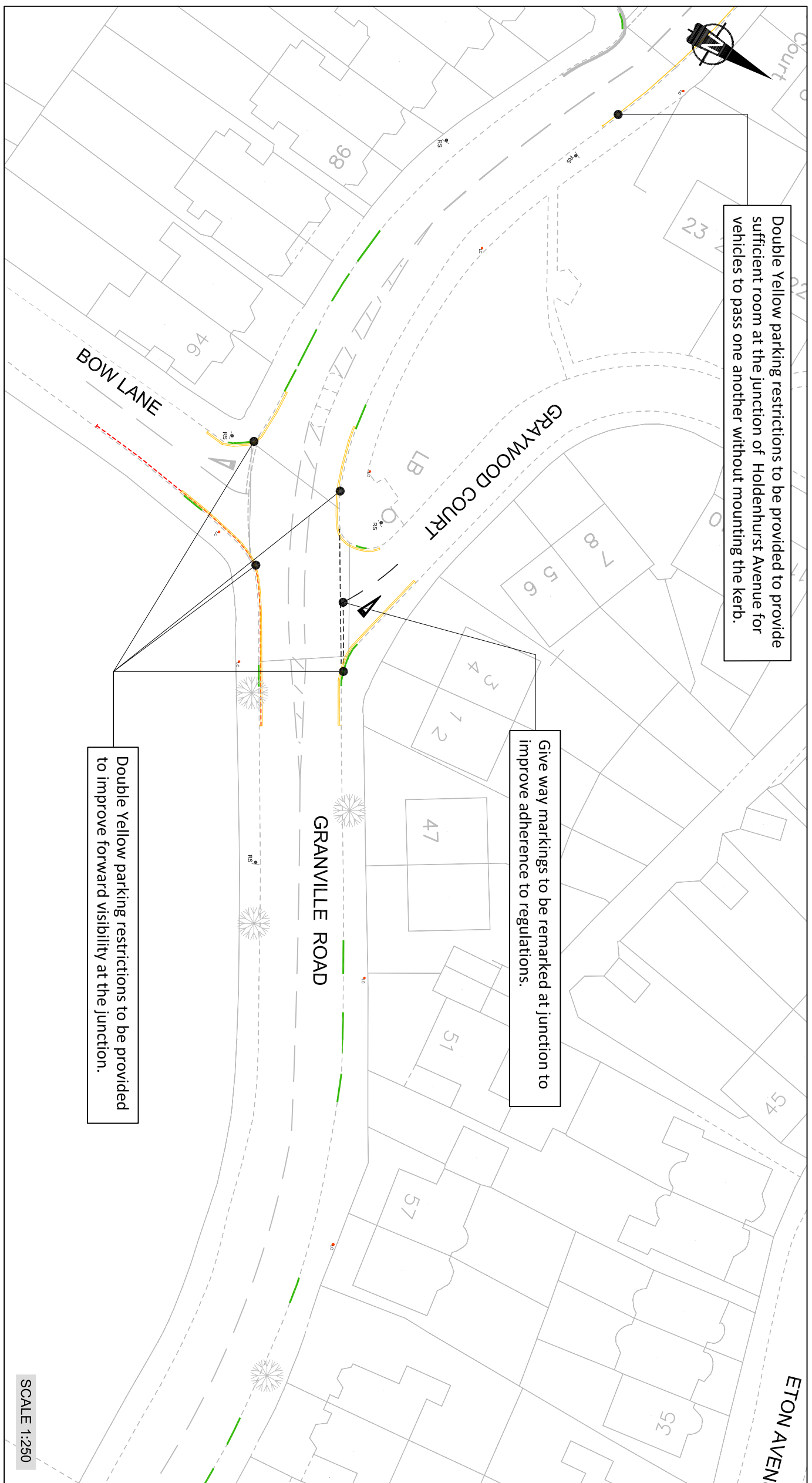
For construction, maintenance, cleaning and demolition risk refer to the relevant method statements and risk assessments related to the task for scheme Ref. C2016\_BC/001030\_02.  
 In addition to the hazard/risks normally associated with the types of work detailed on this drawing take note of the following. All works on this drawing will be carried out by a competent contractor working to an appropriate method statement and risk assessments.

**NOTES:**

1. All dimensions in metres except where stated otherwise
2. All dimensions and road markings are based on Ordnance Survey and Google Street View information and therefore provisional. Dimensions are to be verified by topographical survey or during construction on site.
3. Traffic Orders will have to be amended and made for the Yellow box and double yellow line extensions and removals.
4. Decision would have to be made if carriageway is to be resurfaced for the removal of the roadmarkings to avoid roadmarking ghosting.

**LEGEND:**

- EXISTING ROAD MARKINGS
- LC EXISTING LIGHT COLUMN
- B EXISTING CONCRETE / PLASTIC BOLLARD
- EXISTING TREE
- RS EXISTING ROAD SIGN AND POST
- EXISTING DROPPED KERB
- EXISTING ROAD MARKINGS TO BE REMOVED
- PROPOSED WHITE ROAD MARKINGS
- PROPOSED YELLOW ROAD MARKINGS
- FORWARD VISIBILITY SPLAYS



SCALE 1:250

Double Yellow parking restrictions to be provided sufficient room at the junction of Holdenhurst Avenue for vehicles to pass one another without mounting the kerb.

Give way markings to be remarked at junction to improve adherence to regulations.

Double Yellow parking restrictions to be provided to improve forward visibility at the junction.

*This product includes mapping data licensed from Ordnance Survey with the permission of the Controller of Her Majesty's Stationery Office.  
 © Crown copyright and database right 2013. All rights reserved.  
 London Borough of Barnet. Licence No 100017614*

**REVISION**

Revision Details	Design/Check	Date	Rev.
Initial Issue	MF	26/07/17	0

**FOR INFORMATION**



Client: **BARNET**  
 LONDON BOROUGH

Scheme Ref: C2016\_BC/001030\_02

**GRANVILLE ROAD**  
**AREA SCHEME**  
 Layout 3 of 4

**PROPOSED**

Drawing title

Scale @ A3: AS SHOWN	Design	Drawn	Checked	Approved
MF	MF	xx	xx	xx
Date: 26/07/17	Date: xx/xx/17	Date: xx/xx/17	Date: xx/xx/17	Date: xx/xx/17



For construction, maintenance, cleaning and demolition risk refer to the relevant method statements and risk assessments related to the task for scheme Ref. C2016\_BC/001030\_02.  
 In addition to the hazards/risks normally associated with the types of work detailed on this drawing take note of the following. All works on this drawing will be carried out by a competent contractor working to an appropriate method statement and risk assessments.

NOTES:

1. All dimensions in metres except where stated otherwise
2. All dimensions and road markings are based on Ordnance Survey and Google Street View information and therefore provisional. Dimensions are to be verified by topographical survey or during construction on site.
3. Traffic Orders will have to be amended and made for the Yellow box and double yellow line extensions and removals.
4. Decision would have to be made if carriageway is to be resurfaced for the removal of the roadmarkings to avoid roadmarking ghosting.

LEGEND:

- EXISTING ROAD MARKINGS
- LC EXISTING LIGHT COLUMN
- B EXISTING CONCRETE / PLASTIC BOLLARD
- EXISTING TREE
- RS EXISTING ROAD SIGN AND POST
- EXISTING DROPPED KERB
- EXISTING ROAD MARKINGS TO BE REMOVED
- PROPOSED WHITE ROAD MARKINGS
- PROPOSED YELLOW ROAD MARKINGS
- FORWARD VISIBILITY SPLANS

*This product includes mapping data licensed from Ordnance Survey with the permission of the Controller of Her Majesty's Stationery Office.  
 © Crown copyright and database right 2013. All rights reserved.  
 London Borough of Barnet Licence No 100017614*

REVISION

Initial Issue	Revision Details	Design/Check	Date	Rev.
				0

FOR INFORMATION



Client:  
 Scheme Ref: C2016\_BC/001030\_02  
 Scheme title  
**GRANVILLE ROAD AREA SCHEME**  
 Layout 3 of 4

PROPOSED

Drawing title

Scale @ A3: AS SHOWN	Design	Drawn	Checked	Approved
MF	MF	xx	xx	xx
Date: 26/07/17	Date: 26/07/17	Date: xx/xx/17	Date: xx/xx/17	



Additional Diag. 2314.1 & 2314.2 signs to be provided and mounted on existing lighting columns were possible to provide directions to the Finchley Memorial Hospital.

